

MIDDLE SCHOOL ATHLETICS

1. **Thomas Grover Middle School**
10 Southfield Road, Princeton Junction, NJ 08550
609-716-5250
* Soccer & Field Hockey games are played at the school *
2. **Millstone Middle School**
5 Dawson Court, Millstone Twp., NJ 08535
732-786-0950
* physical location: 32 Baird Road, Millstone Twp., NJ 08535
* Soccer & Field Hockey games are played at the school *
3. **Cranbury Middle School**
23 North Main Street, Cranbury, NJ 08512
609-395-1700
[note: school can not be seen from the road, located behind town hall]
* Soccer & Field Hockey games are played at the school *
4. **Allentown Middle School**
27 High Street, Allentown, NJ 08501
609-259-2160
* Field Hockey played at Middle School / Soccer @ Byron Johnson Park
behind High School *
5. **Pond Road Middle School**
150 Pond Road, Robbinsville, NJ 08691
609-632-0940
* Soccer & Field Hockey games are played at the school *
6. **Bordentown Middle School**
50 Dunns Mill Road, Bordentown, NJ 08505
609-298-0025
* Soccer & Field Hockey games are played at the school *
7. **Florence Middle School**
500 E. Front Street, Florence, NJ 08518
609-499-4647

MAPQUEST

Thomas Grover Middle School
609-716-5250



Total Travel Estimates: 32 minutes / 21.77 miles

A: 117 Evergreen Rd, New Egypt, NJ 08533-1207

- | | | |
|--|--|--------|
| | 1: Start out going NORTH on EVERGREEN RD/NEW EGYPT ALLENTOWN RD toward MONMOUTH RD/CR-537 . | 0.5 mi |
| | 2: Turn RIGHT onto MONMOUTH RD/CR-537 . | 1.8 mi |
| | 3: Turn LEFT onto CR-539/TRENTON-FORKED RIVER RD . Continue to follow CR-539 . | 6.9 mi |
| | 4: Turn RIGHT onto S MAIN ST/CR-524/CR-539 . | 0.3 mi |
| | 5: Turn LEFT onto CHURCH ST/CR-526 . Continue to follow CR-526 . | 3.1 mi |
| | 6: Stay STRAIGHT to go onto ROBBINSVILLE RD BYP/CR-526 . | 0.3 mi |
| | 7: Turn RIGHT onto US-130 N/NJ-33 E . Continue to follow US-130 N . | 5.9 mi |
| | 8: Turn LEFT onto CR-571 . | 2.7 mi |
| | 9: Turn LEFT onto SOUTHFIELD RD . | 0.2 mi |
| | 10: 10 SOUTHFIELD RD is on the LEFT . | 0.0 mi |

B: 10 Southfield Rd, Princeton Jct, NJ 08550-3326

MAPQUEST.

Millstone Middle School
732-786-0950

the Visa Signature® card,
instant access to
dozens of perks

see details ••
terms & conditions ••






VISA SIGNATURE

does your card say Visa Signature?
check your wallet

more people go with Visa. **VISA**
SIGNATURE

Total Travel Estimates: 23 minutes / 16.77 miles

A: 117 Evergreen Rd, New Egypt, NJ 08533-1207

- | | | |
|---|--|---------|
|  | 1: Start out going NORTH on EVERGREEN RD/NEW EGYPT ALLENTOWN RD toward MONMOUTH RD/CR-537 . | 0.5 mi |
|  | 2: Turn RIGHT onto MONMOUTH RD/CR-537 . | 12.7 mi |
|  | 3: Turn LEFT onto SMITHBURG RD/WOODVILLE RD/CR-527 .
Continue to follow WOODVILLE RD . | 2.9 mi |
|  | 4: Turn LEFT onto BAIRD RD . | 0.6 mi |
|  | 5: 32 BAIRD RD is on the RIGHT . | 0.0 mi |

B: 32 Baird Rd, Millstone Twp, NJ 08535-8178



Cranbury Middle School
609-395-1700

Know Your Credit Score?
Find out in 2 Easy Steps!

	Excellent	750 - 840
	Good	660 - 749
	Fair	620 - 659
	Poor	340 - 619
	I Don't Know	????

Find Out INSTANTLY!

FreeScore.com

Total Travel Estimates: 32 minutes / 21.89 miles

A: 117 Evergreen Rd, New Egypt, NJ 08533-1207

- 1: Start out going **NORTH** on **EVERGREEN RD/NEW EGYPT ALLENTOWN RD** toward **MONMOUTH RD/CR-537**. 0.5 mi

- 2: Turn **RIGHT** onto **MONMOUTH RD/CR-537**. 1.8 mi

- 3: Turn **LEFT** onto **CR-539/TRENTON-FORKED RIVER RD**. Continue to follow **CR-539**. 6.9 mi

- 4: Turn **RIGHT** onto **S MAIN ST/CR-524/CR-539**. 0.3 mi

- 5: Turn **LEFT** onto **CHURCH ST/CR-526**. Continue to follow **CR-526**. 3.1 mi

- 6: Stay **STRAIGHT** to go onto **ROBBINSVILLE RD BYP/CR-526**. 0.3 mi

- 7: Turn **RIGHT** onto **US-130 N/NJ-33 E**. Continue to follow **US-130 N**. 7.6 mi

- 8: Turn **LEFT** onto **HIGHTSTOWN RD/CR-685**. 0.8 mi

- 9: Stay **STRAIGHT** to go onto **S MAIN ST/CR-535**. 0.6 mi

- 10: **23 N MAIN ST** is on the **LEFT**. 0.0 mi

B: 23 N Main St, Cranbury, NJ 08512-3257





MAPQUEST

Allentown Middle School
609-259-2160
* Field Hockey played @ MS
Soccer @ Byron Johnson Park behind High School



Total Travel Estimates: 12 minutes / 9.13 miles

A: 117 Evergreen Rd, New Egypt, NJ 08533-1207

- | | | |
|---|--|--------|
|  | 1: Start out going NORTH on EVERGREEN RD/NEW EGYPT ALLENTOWN RD toward MONMOUTH RD/CR-537 . | 0.5 mi |
|  | 2: Turn RIGHT onto MONMOUTH RD/CR-537 . | 1.8 mi |
|  | 3: Turn LEFT onto CR-539/TRENTON-FORKED RIVER RD . Continue to follow CR-539 . | 6.8 mi |
|  | 4: 27 HIGH ST is on the LEFT . | 0.0 mi |

B: 27 High St, Allentown, NJ 08501-1900





Pond Road Middle School
609-632-0940





Total Travel Estimates: 23 minutes / 14.97 miles


A: 117 Evergreen Rd, New Egypt, NJ 08533-1207


- 
1: Start out going **NORTH** on **EVERGREEN RD/NEW EGYPT ALLENTOWN RD** toward **MONMOUTH RD/CR-537**. 0.5 mi



- 
2: Turn **RIGHT** onto **MONMOUTH RD/CR-537**. 1.8 mi


- 
3: Turn **LEFT** onto **CR-539/TRENTON-FORKED RIVER RD**. Continue to follow **CR-539**. 6.9 mi


- 
4: Turn **RIGHT** onto **S MAIN ST/CR-524/CR-539**. 0.3 mi


- 
5: Turn **LEFT** onto **CHURCH ST/CR-526**. Continue to follow **CR-526**. 3.1 mi

- 
6: Stay **STRAIGHT** to go onto **ROBBINSVILLE RD BYP/CR-526**. 0.4 mi

- 

7: **ROBBINSVILLE RD BYP/CR-526** becomes **NJ-33**. 0.3 mi

- 
8: Turn **RIGHT** onto **ROBBINSVILLE EDINBURG RD/CR-526**. 1.3 mi

- 
9: Turn **LEFT** onto **POND RD**. 0.4 mi

- 
10: **150 POND RD** is on the **RIGHT**. 0.0 mi

B: 150 Pond Rd, Robbinsville, NJ 08691-3037









MAPQUEST

Bordentown Middle School
609-298-0025



Total Travel Estimates: 19 minutes / 14.01 miles

A: 117 Evergreen Rd, New Egypt, NJ 08533-1207

- | | | |
|--|--|--------|
|  | 1: Start out going NORTH on EVERGREEN RD/NEW EGYPT ALLENTOWN RD toward MONMOUTH RD/CR-537 . | 0.5 mi |
|  | 2: Turn LEFT onto MONMOUTH RD/CR-537 . | 6.6 mi |
|   | 3: Turn RIGHT onto NJ-68/FORT DIX ACC HWY . Continue to follow NJ-68 N . | 5.0 mi |
|   | 4: Turn RIGHT onto US-206 N . | 1.0 mi |
|  | 5: Turn LEFT onto DUNNS MILL RD . | 0.9 mi |
|  | 6: 50 DUNNS MILL RD is on the LEFT . | 0.0 mi |

B: 50 Dunns Mill Rd, Bordentown, NJ 08505-4703

MAPQUEST

Florence Middle School
609-499-4647



BOSE
Wave® music system












ACCLAIMED | INNOVATIVE

No-Interest financing from Bose

CLICK HERE

Total Travel Estimates: 27 minutes / 18.98 miles

A: 117 Evergreen Rd, New Egypt, NJ 08533-1207

- | | | |
|---|--|--------|
|  | 1: Start out going NORTH on EVERGREEN RD/NEW EGYPT ALLENTOWN RD toward MONMOUTH RD/CR-537 . | 0.5 mi |
|  | 2: Turn LEFT onto MONMOUTH RD/CR-537 . | 6.6 mi |
|   | 3: Turn RIGHT onto NJ-68/FORT DIX ACC HWY . Continue to follow NJ-68 N . | 5.0 mi |
|   | 4: Turn RIGHT onto US-206 N . | 1.0 mi |
|  | 5: Turn LEFT onto DUNNS MILL RD . | 0.9 mi |
|   | 6: Turn LEFT onto US-130 S . | 3.7 mi |
|  | 7: Turn RIGHT onto DELAWARE AVE/CR-656 . Continue to follow CR-656 . | 1.2 mi |
|  | 8: 500 E FRONT ST . | 0.0 mi |

B: 500 E Front St, Florence, NJ 08518-1511